


# **Attachment E**

**Deposited Plan Administration Sheet –  
DP1177664**



LOUIS STREET

DP 791393

12.795  
89°

CAROLINE

12.285

17° 20' 00"

17° 08' 30"

16.295

DP 1163669

233° 36'

4.03

2.5

3.555

52'

LOT 1

6m<sup>2</sup>

2.5

2.965

323° 30'

16.875  
00°

STREET

DP 830390

EVELEIGH STREET

SURVEYOR: JOHN WALTON

DATE OF SURVEY: 27-07-2012

SURVEYOR'S REF: 1100-10DP2

LPMA REF: 2012M7100(1116)COMP

PLAN OF: ROAD TO BE CLOSED UNDER

THE ROADS ACT 1993,

COMPRISED IN 1/33107 AND

1/510425

LGA: SYDNEY

LOCALITY: REDFERN

SUBDIVISION No: —

REGISTERED:



10.12.2012

DP1177664

Lengths are in metres. Reduction Ratio 1 : 200

PLAN FORM 6

WARNING: Creasing or folding will lead to rejection

ePlan

DEPOSITED PLAN ADMINISTRATION SHEET

Sheet 1 of 1 sheet(s)

SIGNATURES, SEALS AND STATEMENTS of intention to dedicate public roads, public reserves and drainage reserves or create easements, restrictions on the use of land and positive covenants

Office Use Only

DP1177664

SIGNED SEALED AND DELIVERED  
BY THE COUNCIL OF THE CITY OF  
SYDNEY BY IT'S DULY APPOINTED  
ATTORNEY PURSUANT TO POWER OF  
ATTORNEY REGISTERED No 994 80024572  
DATED 3 AUGUST 2009 (who hereby  
states that he or she has no notice  
of revocation of such appointment)  
in the presence of:


Registered:  10.12.2012

Office Use Only


Title System: TORRENS

Purpose: ROADS ACT 1993

**PLAN OF ROAD TO BE CLOSED  
UNDER THE ROADS ACT  
1993, COMPRISED IN  
1/33107 AND 1/510425**



WITNESS



SIGNATURE OF  
ATTORNEY

PATTI STEIN

NAME OF WITNESS

MARIA CLAIRE DOHERTY

FULL NAME OF  
ATTORNEY

456 KENT STREET, SYDNEY  
ADDRESS OF WITNESS

LGA: SYDNEY

Locality: REDFERN

Parish: ALEXANDRIA

County: CUMBERLAND

Survey Certificate

I, JOHN WALTON

of DAW & WALTON PTY LTD

Email: survey@daw-walton.com.au

a surveyor registered under the Surveying and Spatial Information Act 2002, certify that the survey represented in this plan is accurate, has been made in accordance with the Surveying and Spatial Information Regulation 2006 and was completed on: 27 JULY 2012

The survey relates to LOT 1

(specify the land actually surveyed or specify any land shown in the plan that is not the subject of the survey)

Signature  Dated: 27-07-12

Surveyor registered under the Surveying and Spatial Information Act 2002

Datum Line: N/A

Type: Urban/Rural

Plans used in the preparation of survey/compilation

DP791393  
DP830390  
DP1163669

If space is insufficient use PLAN FORM 6A annexure sheet

Surveyor's Reference: 1100-10DP2

If space is insufficient use PLAN FORM 6A annexure sheet

Crown Lands NSW/Western Lands Office Approval

I, in approving this plan certify  
(Authorised Officer)

that all necessary approvals in regard to the allocation of the land shown herein have been given

Signature:

Date:

File Number:

Office:

Subdivision Certificate

I certify that the provisions of s.109J of the Environmental Planning and Assessment Act 1979 have been satisfied in relation to:

the proposed set out herein  
(insert 'subdivision' or 'new road')

\* Authorised Person/General Manager/Accredited Certifier

Consent Authority:

Date of Endorsement:

Accreditation no:

Subdivision Certificate no:

File no:

\* Strike through inapplicable parts.